

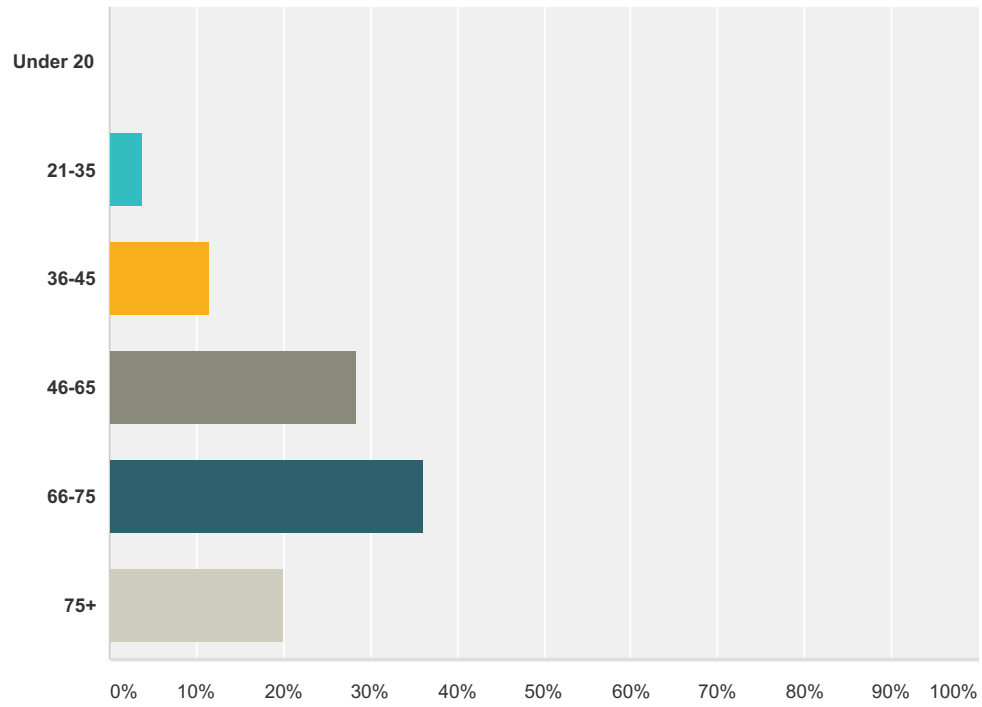
## Q1 Your details

Answered: 144 Skipped: 0

Answer Choices	Responses	
Name	100.00%	144
Organisation	6.25%	9
House name/number	100.00%	144
Street	100.00%	144
City/Town	0.00%	0
State/Province	0.00%	0
Postcode	100.00%	144
Country	0.00%	0
Email Address	72.22%	104
Phone Number	0.00%	0

### Q2 Your age

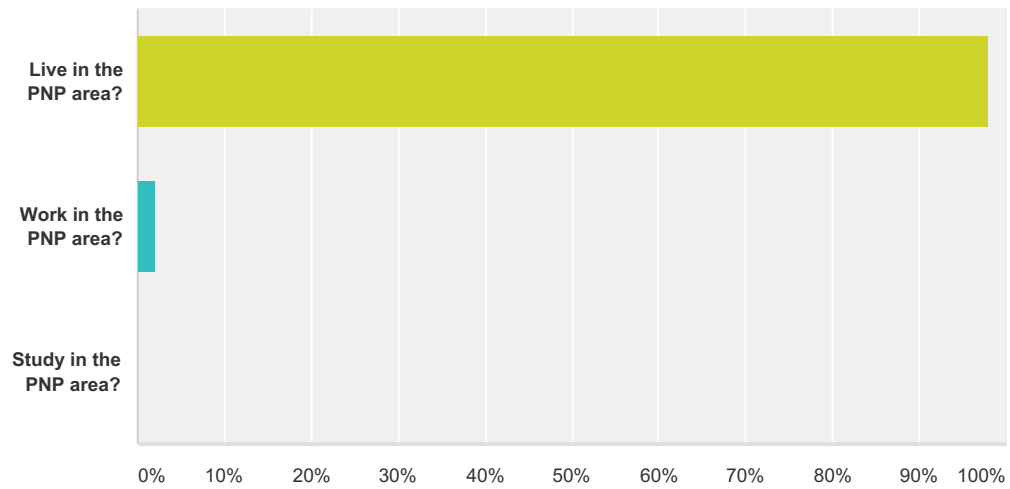
Answered: 130 Skipped: 14



Answer Choices	Responses	
Under 20	0.00%	0
21-35	3.85%	5
36-45	11.54%	15
46-65	28.46%	37
66-75	36.15%	47
75+	20.00%	26
<b>Total</b>		<b>130</b>

### Q3 Do you

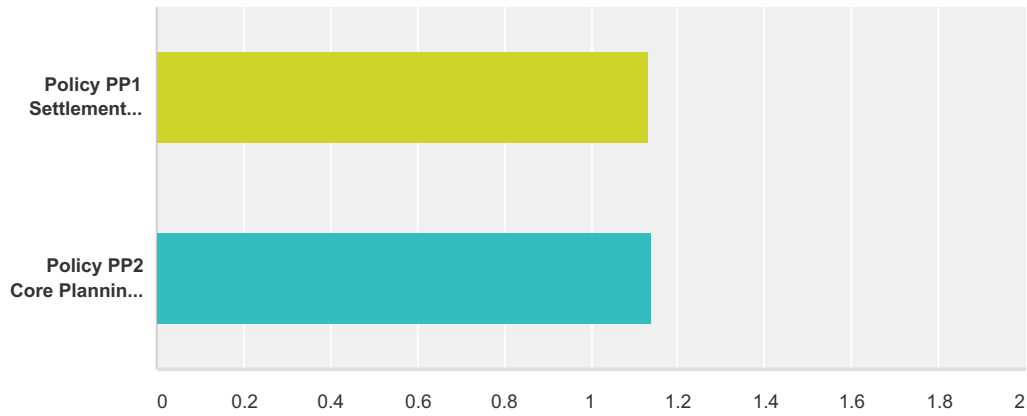
Answered: 140 Skipped: 4



Answer Choices	Responses	
Live in the PNP area?	97.86%	137
Work in the PNP area?	2.14%	3
Study in the PNP area?	0.00%	0
<b>Total</b>		<b>140</b>

### Q4 Do you agree with the following planning principles?

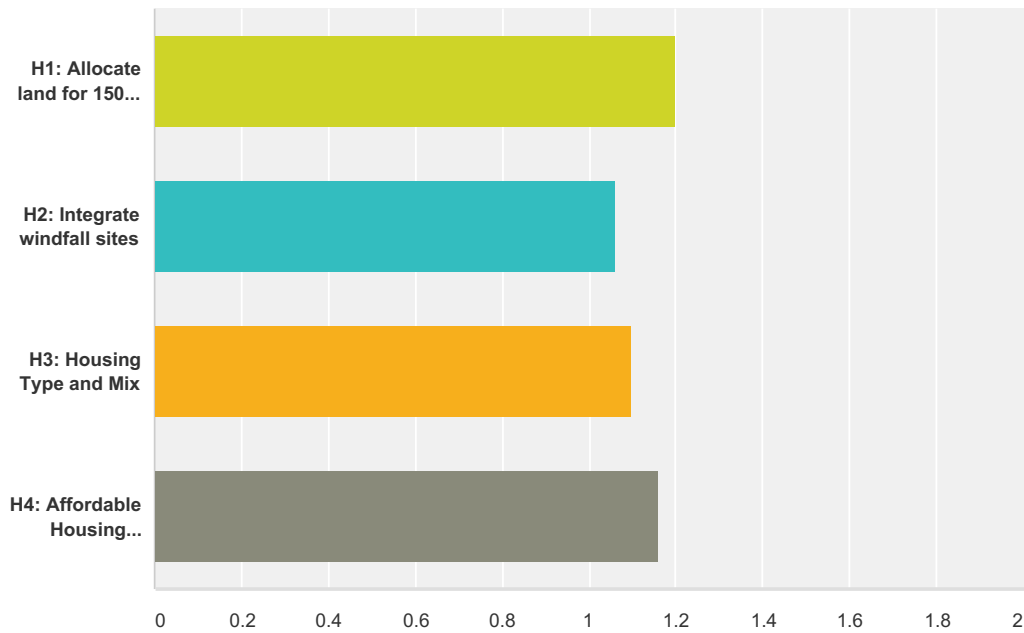
Answered: 128 Skipped: 16



	Yes	No	Total	Weighted Average
Policy PP1 Settlement Boundary	86.61% 110	13.39% 17	127	1.13
Policy PP2 Core Planning Principles	86.29% 107	13.71% 17	124	1.14

### Q5 Do you agree with the following housing policies?

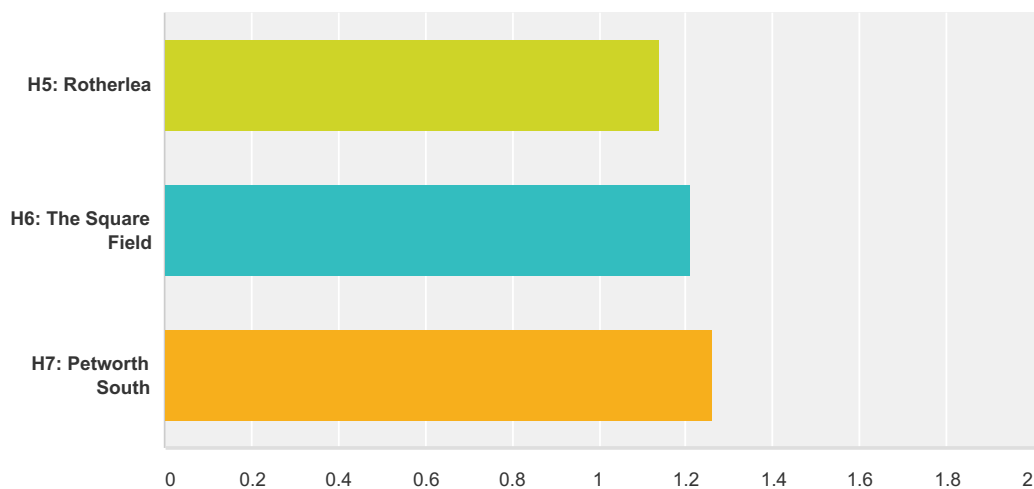
Answered: 130 Skipped: 14



	Yes	No	Total	Weighted Average
H1: Allocate land for 150 net additional new homes	<b>79.84%</b> 103	<b>20.16%</b> 26	129	1.20
H2: Integrate windfall sites	<b>93.55%</b> 116	<b>6.45%</b> 8	124	1.06
H3: Housing Type and Mix	<b>89.68%</b> 113	<b>10.32%</b> 13	126	1.10
H4: Affordable Housing Provision	<b>84.38%</b> 108	<b>15.63%</b> 20	128	1.16

### Q6 Do you agree with the following housing site allocations?

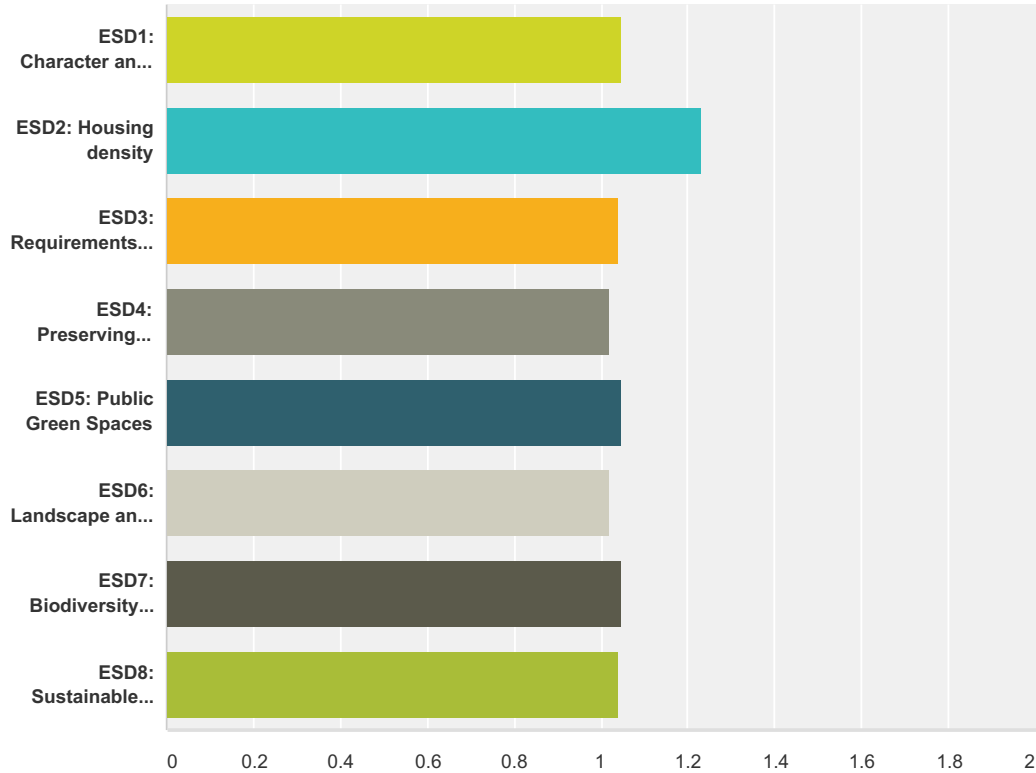
Answered: 129 Skipped: 15



	Yes	No	Total	Weighted Average
H5: Rotherlea	86.29% 107	13.71% 17	124	1.14
H6: The Square Field	78.86% 97	21.14% 26	123	1.21
H7: Petworth South	74.42% 96	25.58% 33	129	1.26

### Q7 Do you agree with the following environment, sustainability and design policies?

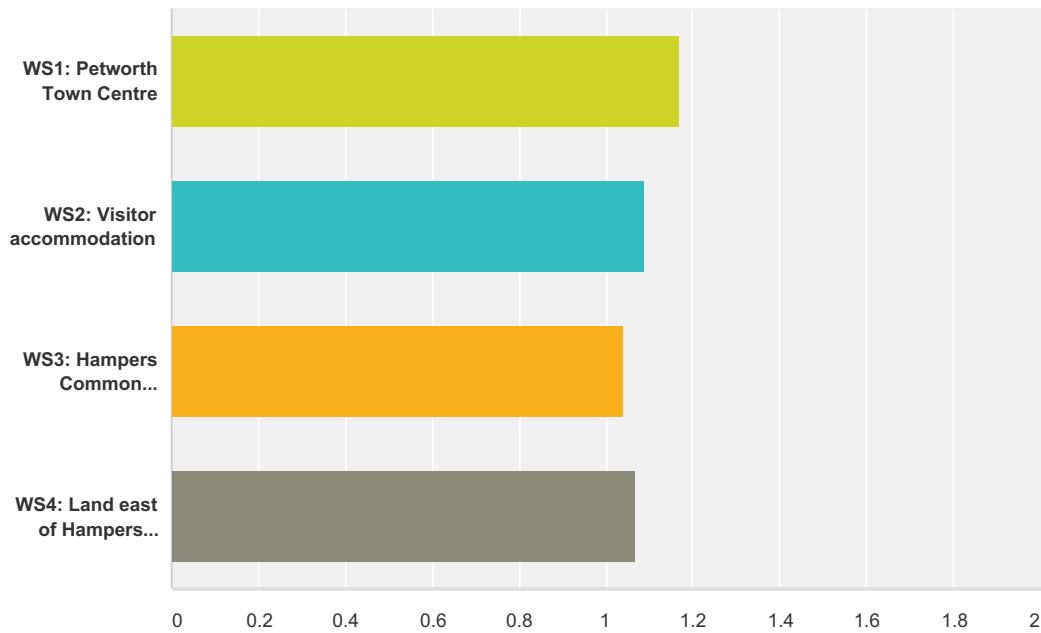
Answered: 130 Skipped: 14



	Yes	No	Total	Weighted Average
ESD1: Character and Design	95.20% 119	4.80% 6	125	1.05
ESD2: Housing density	76.80% 96	23.20% 29	125	1.23
ESD3: Requirements for a Design and Access Statement	96.03% 121	3.97% 5	126	1.04
ESD4: Preserving Local Green Spaces	98.46% 128	1.54% 2	130	1.02
ESD5: Public Green Spaces	95.35% 123	4.65% 6	129	1.05
ESD6: Landscape and Visual Impact	97.66% 125	2.34% 3	128	1.02
ESD7: Biodiversity and Trees	94.62% 123	5.38% 7	130	1.05
ESD8: Sustainable Design	96.15% 125	3.85% 5	130	1.04

### Q8 Do you agree with the following working and shopping policies?

Answered: 127 Skipped: 17

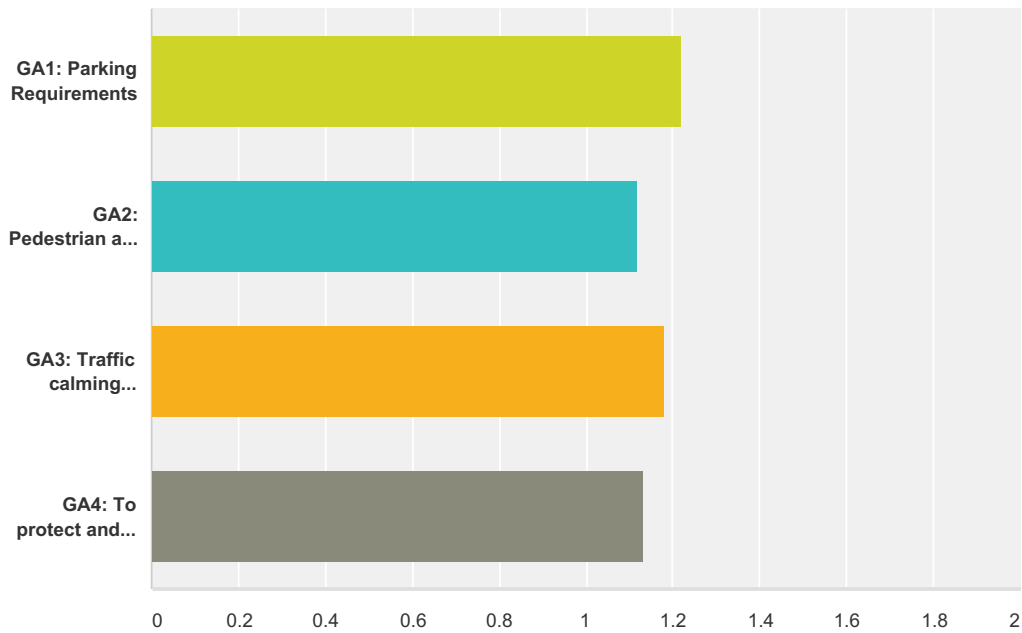


	Yes	No	Total	Weighted Average
WS1: Petworth Town Centre	83.46% 106	16.54% 21	127	1.17
WS2: Visitor accommodation	91.27% 115	8.73% 11	126	1.09
WS3: Hampers Common Industrial Estate	96.03% 121	3.97% 5	126	1.04
WS4: Land east of Hampers Common Industrial Estate	92.74% 115	7.26% 9	124	1.07



### Q9 Do you agree with the following getting around policies?

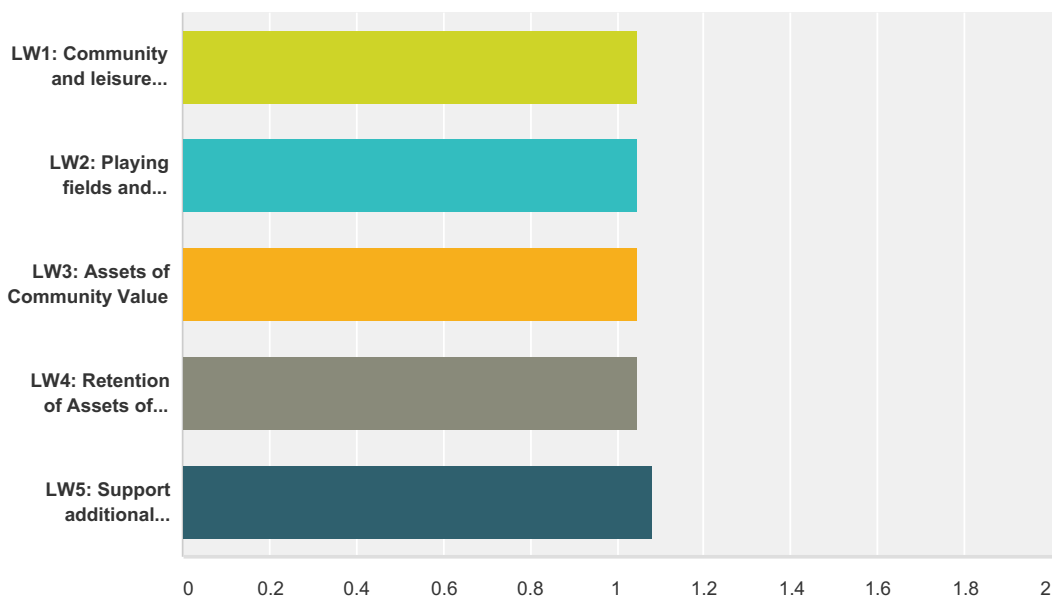
Answered: 130 Skipped: 14



	Yes	No	Total	Weighted Average
GA1: Parking Requirements	77.95% 99	22.05% 28	127	1.22
GA2: Pedestrian and cycle movement	88.19% 112	11.81% 15	127	1.12
GA3: Traffic calming measures	81.89% 104	18.11% 23	127	1.18
GA4: To protect and increase car parking capacity at Pound Street Car Park	86.61% 110	13.39% 17	127	1.13

### Q10 Do you agree with the following leisure and wellbeing policies?

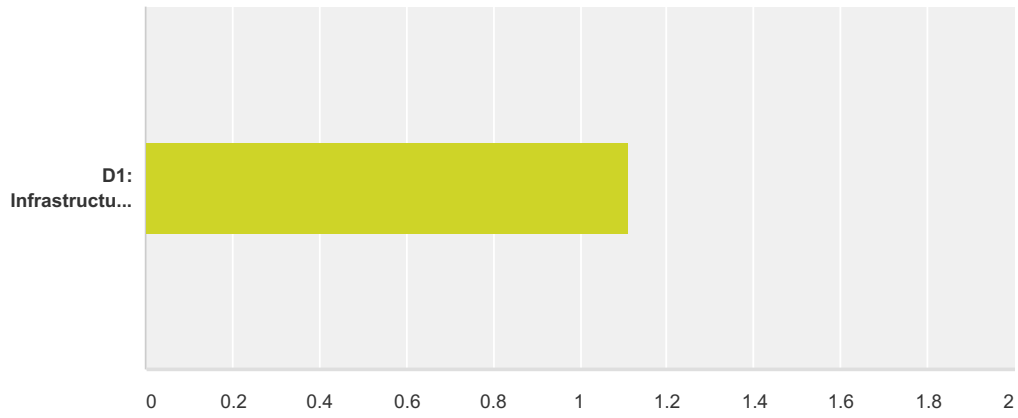
Answered: 128 Skipped: 16



	Yes	No	Total	Weighted Average
LW1: Community and leisure facilities	95.31% 122	4.69% 6	128	1.05
LW2: Playing fields and sports facilities	95.31% 122	4.69% 6	128	1.05
LW3: Assets of Community Value	94.53% 121	5.47% 7	128	1.05
LW4: Retention of Assets of Community Value	94.53% 121	5.47% 7	128	1.05
LW5: Support additional community and leisure facilities	92.13% 117	7.87% 10	127	1.08

### Q11 Do you agree with the following infrastructure policy?

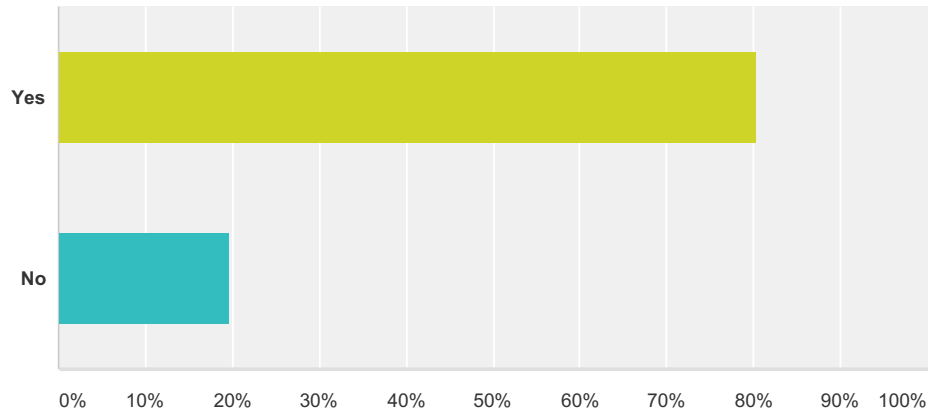
Answered: 123 Skipped: 21



	Yes	No	Total	Weighted Average
D1: Infrastructure delivery	88.62% 109	11.38% 14	123	1.11

### Q12 Overall, do you broadly agree with the draft Neighbourhood Plan and think it should be finalised and voted on at referendum?

Answered: 127 Skipped: 17



Answer Choices	Responses
Yes	80.31% 102
No	19.69% 25
<b>Total</b>	<b>127</b>